
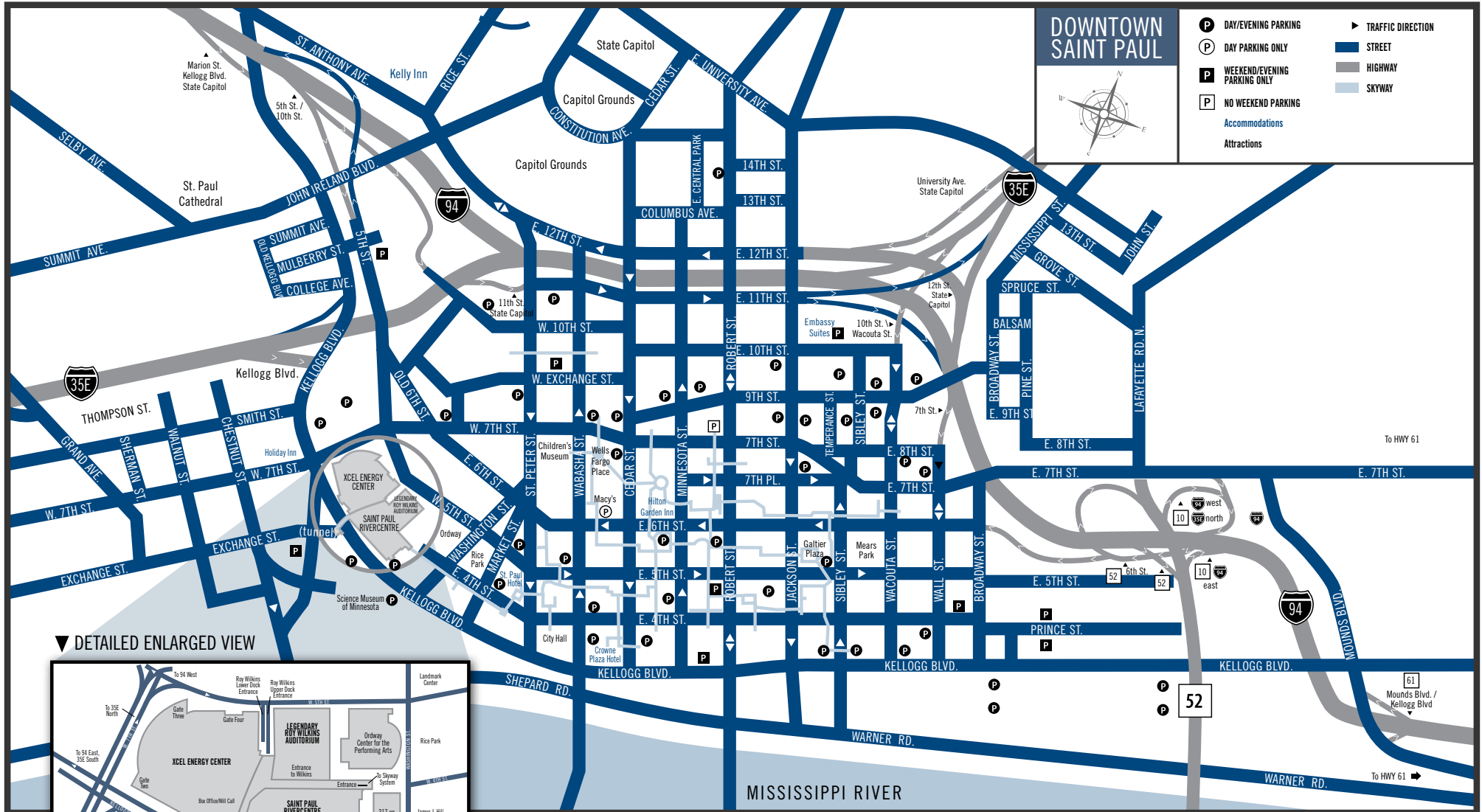


# PARK SMART! MAP

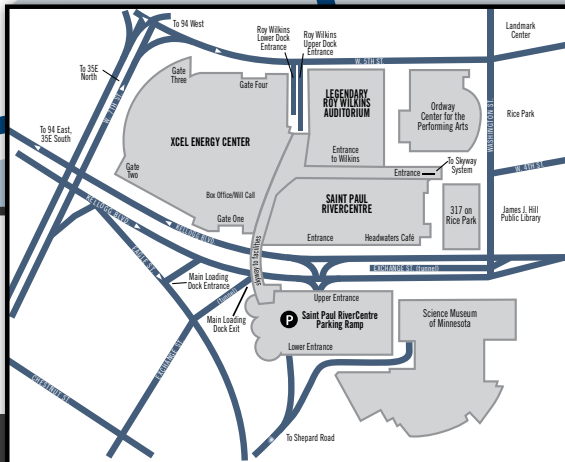


*the Legendary*  
**ROY WILKINS™**  
AUDITORIUM

SAINT PAUL  
**RIVERCENTRE**



## ▼ DETAILED ENLARGED VIEW



Xcel Energy Center, The Legendary Roy Wilkins Auditorium and Saint Paul RiverCentre are located in downtown Saint Paul at Kellogg Boulevard and West 7th Street and are serviced by the Saint Paul RiverCentre ramp directly connected to the complex. There are more than 50 parking ramps/lots within a brief walk. Many parking ramps are connected to the downtown skyway system and linked through pedestrian walkways.

## Directions To Xcel Energy Center, The Legendary Roy Wilkins Auditorium and Saint Paul RiverCentre

### FROM THE WEST

Option A: Take 94 east to the 5th St. exit. Continue past West 7th St., turn right on Washington St., Right on Kellogg Blvd. and turn left into the Saint Paul RiverCentre ramp.

Option B: Take 94 east to the 10th St. exit. Right on St. Peter St., right on Kellogg Blvd. Just past Washington St. turn left into the Saint Paul RiverCentre ramp.

Option C: Take 94 east to the Kellogg Blvd. exit. Follow Kellogg Blvd. down the hill about ½ mile and cross West 7th St. The Saint Paul RiverCentre ramp is on your right.

### FROM THE SOUTHWEST

Option A: Take 494 east to 35E north to Shepard Rd. exit. Turn right, follow Shepard Rd. to Chestnut St./Eagle Pkwy. Turn left, cross the RR tracks, right at the stoplight and veer left into the Saint Paul RiverCentre ramp.

Option B: Take 494 east to Hwy. 5. Exit on Shepard Rd., turn left. Follow Shepard Rd. 5 miles to Chestnut St./Eagle Pkwy. Turn left, cross the RR tracks, right at the stoplight and veer left into the Saint Paul RiverCentre ramp.

Option C: Take Hwy. 62 to Hwy. 55 to Hwy. 5. Exit on Shepard Rd., turn left. Follow Shepard Rd. 5 miles to Chestnut St./Eagle Pkwy. Turn left, cross the RR tracks, right at the stoplight and veer left into the Saint Paul RiverCentre ramp.

### FROM THE SOUTH

Option A: Take 35E north to Shepard Rd. exit. Turn right, follow Shepard Rd. to Chestnut St./Eagle Pkwy. Turn left, cross the RR tracks, right at the stoplight and veer left into the Saint Paul RiverCentre ramp.

Option B: Take 35E north to Grand Ave. exit. Right on Grand Ave. and cross West 7th St. to Exchange. Left to Eagle Pkwy., turn right at the stoplight for one block. Turn left at the stoplight and veer left into the Saint Paul RiverCentre ramp.

Option C: Take 35E north to Kellogg Blvd. exit. Turn right, cross West 7th St. and the Saint Paul RiverCentre ramp is on your right.

### FROM THE SOUTHEAST

Option A: Take Hwy. 52 north to 7th St., turn left. Continue to Kellogg Blvd. Turn left, the Saint Paul RiverCentre ramp is on your right.

Option B: Take Hwy 10/61 north to Warner Road. Turn left, follow Warner Road to Sibley St. Turn right, follow Sibley for one block. Left on Kellogg Blvd. Follow Kellogg Blvd. about one mile. Just past Washington St. turn left into the Saint Paul RiverCentre ramp.

Option C: Take Hwy. 10/61 north to Interstate 94. Take 94 west to the Kellogg Blvd./Mound Blvd. exit. Left on Kellogg Blvd. Follow Kellogg Blvd. about one mile. Just past Washington St. turn left into the Saint Paul RiverCentre ramp.

### FROM THE EAST

Option A: Take 94 west to Kellogg Blvd./Mounds Blvd. exit. Left on Kellogg Blvd. Follow Kellogg Blvd. about one mile. Just past Washington St. turn left into the Saint Paul RiverCentre ramp.

Option B: Take 94 west to the Hwy. 52/6th St. exit. Follow 6th St. to Cedar, turn left. Right on Kellogg Blvd. Follow Kellogg Blvd. about one mile. Just past Washington St. turn left into the Saint Paul RiverCentre ramp.

### FROM THE NORTH

Option A: Take 35E south to University Ave. exit, go straight to Jackson St. Turn left, follow Jackson St. to Kellogg Blvd. Turn right, follow Kellogg Blvd. about one mile. Just past Washington St. turn left into the Saint Paul RiverCentre ramp.

Option B: Take 35E south to the Wacouta/10th St. exit. Follow Wacouta St. to Kellogg Blvd. Turn right, follow Kellogg Blvd. about one mile. Just past Washington St. turn left into the Saint Paul RiverCentre ramp.

### FROM THE AIRPORT

Take the airport access road and follow signs for Hwy. 5 to St. Paul. Take the Shepard Rd. exit and turn left (east) at the top of the exit ramp. Follow Shepard Rd. 5 miles to Chestnut St./Eagle Pkwy. Turn left, cross the RR tracks, right at the stoplight and veer left into the Saint Paul RiverCentre ramp.

### TIPS TO PARK SMART!

- Parking and skyway maps, transit routes and commuter services can be found at [www.smart-trips.org](http://www.smart-trips.org).
- Hop on the bus. Call Metro Transit at 612-373-3333 (TTY 612-341-0104) or visit [www.metrotransit.org](http://www.metrotransit.org).
- Get the latest traffic reports at [www.dot.state.mn.us/trafficinfo](http://www.dot.state.mn.us/trafficinfo).